

Document Path: \\atllip\NT\Claims\CLAIMMAP\Q001_29\Port Curtis Coral Coast\Determination_Map_2017\TMXD\Q001_29_PCCC_ASP_Determination_Mapbook_V2.mxd

LEGEND

- Non-exclusive areas
- External boundary
- DCDB
- Local Government Area boundaries

NATIVE TITLE DETERMINATION

QUD6026/2001 Bailai, Gurang, Gooreng Gooreng, Taribelang Bunda Claim (QC2001/029) Sheet 197 of 219


Compilation: Land Tenure Information obtained from the Digital Cadastral Data Base (July 2014), Department of Natural Resources & Mines, Brisbane. The Land Registry in the Department of Natural Resources & Mines should be consulted for verification of tenures.

Feature names shown on this map have been obtained from available information. It is possible that errors and omissions may exist. While every care is taken to ensure the accuracy of this data, the Department of Natural Resources & Mines, and/or contributors to this publication, makes no representations or warranties about its accuracy, reliability, completeness or suitability for any particular purpose and disclaims all responsibility and all liability (including without limitation, liability in negligence) for all injuries, expenses, losses, damages (including indirect or consequential damage) and costs which might be incurred as a result of the data being inaccurate or incomplete in any way or for any reason.


Copyright protects this publication. Except for purposes permitted by the Copyright Act 1968, reproduction by any means (photocopying, electronic, mechanical, recording or otherwise) is prohibited without the prior written permission of the Department of Natural Resources & Mines.

All enquiries: The Manager, Client Mapping Services, Department of Natural Resources and Mines, GPO Box 2454, Brisbane, QLD 4001.

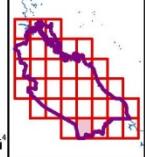
Produced by the Department of Natural Resources and Mines. © The State Of Queensland (Department of Natural Resources and Mines) August 2017.



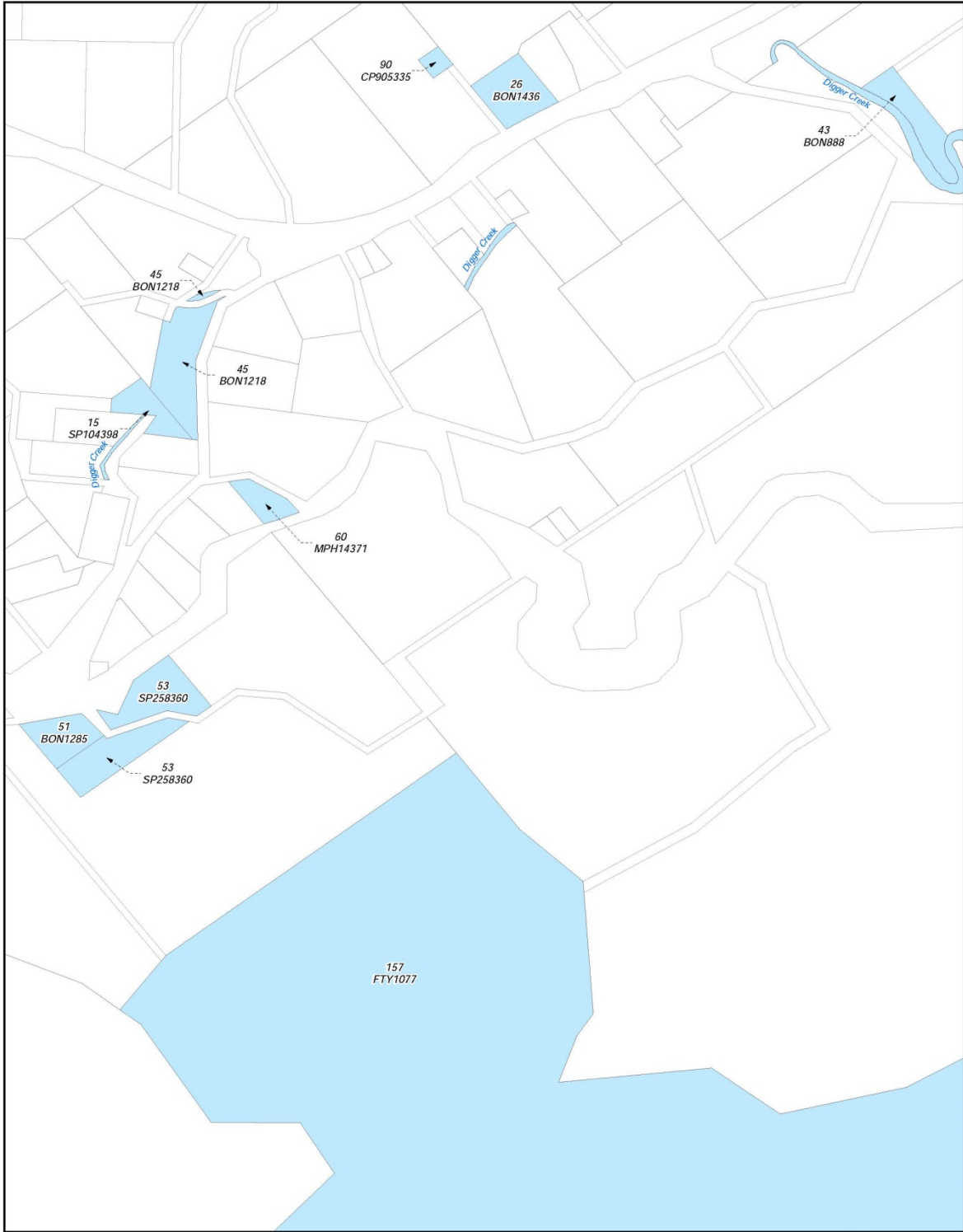
1:100,000




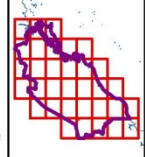
Map Projection: GCS GDA 1994

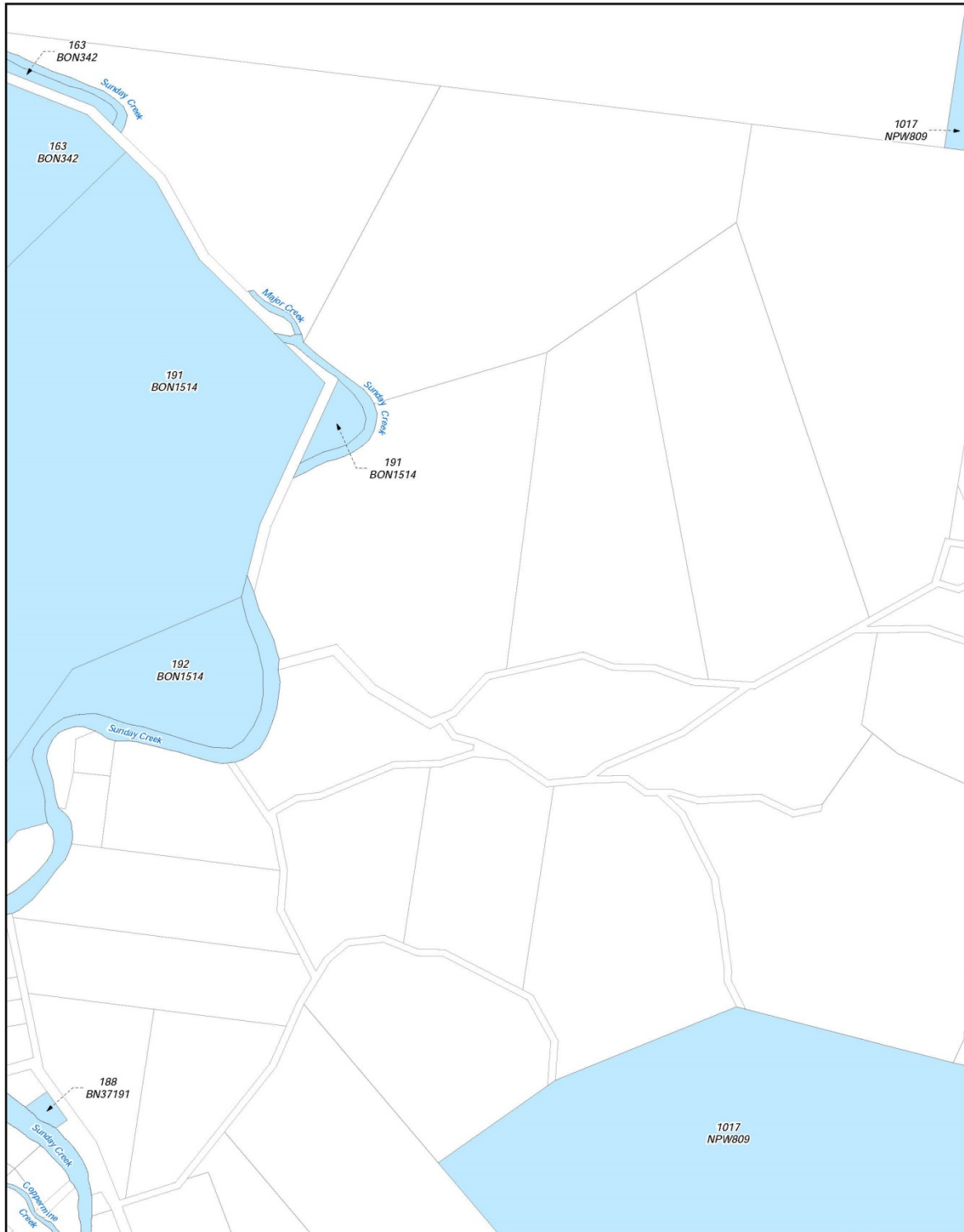


SHEET KEY



Document Path: \\atllip\NTClaims\CLAIMMAP\Q001_29\Port Curtis Coral Coast\Determination_Map_2017\WXD\Q001_29_PCCC_ASP_Determination_Mapbook_V2.mxd

NATIVE TITLE DETERMINATION	
QUD6026/2001 Bailai, Gurang, Gooreng Gooreng, Taribelang Bunda Claim (QC2001/029) Sheet 198 of 219	
<p>LEGEND</p> <ul style="list-style-type: none"> Non-exclusive areas External boundary DCDB Local Government Area boundaries 	<p><small>Compilation: Land Tenure Information obtained from the Digital Cadastral Data Base (July 2014), Department of Natural Resources & Mines, Brisbane. The Land Registry in the Department of Natural Resources & Mines should be consulted for verification of tenures.</small></p> <p><small>Feature names shown on this map have been obtained from available information. It is possible that errors and omissions may exist. While every care is taken to ensure the accuracy of this data, the Department of Natural Resources & Mines, and/or contributors to this publication, make no representations or warranties about the accuracy, reliability, completeness or suitability for any particular purpose and disclaims all responsibility and all liability (including without limitation, liability in negligence) for all injuries, expenses, losses, damages (including indirect or consequential damages) and costs which might be incurred as a result of the data being inaccurate or incomplete in any way or for any reason.</small></p> <p><small>Copyright protects this publication. Except for purposes permitted by the Copyright Act 1968, reproduction by any means (photocopying, electronic, mechanical, recording or otherwise) is prohibited without the prior written permission of the Department of Natural Resources & Mines.</small></p> <p><small>All enquiries: The Manager, Client Mapping Services, Department of Natural Resources and Mines, GPO Box 2454, Brisbane, QLD 4001.</small></p> <p><small>Produced by the Department of Natural Resources and Mines. © The State Of Queensland (Department of Natural Resources and Mines) August 2017.</small></p>
 <p>1:10,000</p> <p><small>0 0.08 0.16 0.24 0.32 Kilometres</small></p> <p><small>Map Projection: GCS GDA 1994</small></p>	
 <p>SHEET KEY</p>	



Document Path: \\atb\lp\NTClaims\CLAIMMAP\Q001_29\Port Curtis Coral Coast\Determinations_Mapbook_V2.mxd

NATIVE TITLE DETERMINATION

QUD6026/2001 Bailai, Gurang, Gooreng Gooreng, Taribelang Bunda Claim (QC2001/029) Sheet 199 of 219

LEGEND

- Non-exclusive areas
- External boundary
- DCDB
- Local Government Area boundaries


Compilation: Land Tenure Information obtained from the Digital Cadastral Data Base (July 2015), Department of Natural Resources & Mines, Brisbane. The Land Registry in the Department of Natural Resources & Mines should be consulted for verification of tenures.

Feature names shown on this map have been obtained from available information. It is possible that errors and omissions may exist. While every care is taken to ensure the accuracy of this data, the Department of Natural Resources & Mines, and/or contributors to this publication, makes no representations or warranties about its accuracy, reliability, completeness or suitability for any particular purpose and disclaims all responsibility and all liability (including, without limitation, liability in negligence) for all injuries, expenses, losses, damages (including indirect or consequential damage) and costs which might be incurred as a result of the data being inaccurate or incomplete in any way or for any reason.


Copyright protects this publication. Except for purposes permitted by the Copyright Act 1968, reproduction by any means (photocopying, electronic, mechanical, recording or otherwise) is prohibited without the prior written permission of the Department of Natural Resources & Mines.

All enquiries: The Manager, Client Mapping Services, Department of Natural Resources and Mines, GPO Box 2454, Brisbane, QLD 4001.

Produced by the Department of Natural Resources and Mines. © The State Of Queensland (Department of Natural Resources and Mines) August 2017.

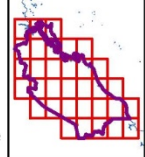


1:10,000



Kilometres



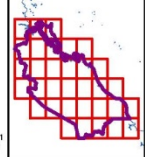
Map Projection: GCS GDA 1994



SHEET KEY



Document Path: \\atllip\NTClaims\CLAIMMAP\Q001_29\Port Curtis Coral Coast\Determination_Map_2017\WXD\Q001_29_PCCC_ASP_Determination_Mapbook_V2.mxd

NATIVE TITLE DETERMINATION		 1:3,000  Kilometres Map Projection: GCS_GDA_1994	 SHEET KEY
LEGEND	<p>QUD6026/2001 Bailai, Gurang, Gooreng Gooreng, Taribelang Bunda Claim (QC2001/029) Sheet 200 of 219</p> <p><small>Compilation: Land Tenure Information obtained from the Digital Cadastral Data Base (July 2014), Department of Natural Resources & Mines, Brisbane. The Land Registry in the Department of Natural Resources & Mines should be consulted for verification of tenures.</small></p> <p><small>Feature names shown on this map have been obtained from available information. It is possible that errors and omissions may exist. While every care is taken to ensure the accuracy of this data, the Department of Natural Resources & Mines, and/or contributors to this publication, makes no representations or warranties about the accuracy, reliability, completeness or suitability for any particular purpose and disclaims all responsibility and all liability (including without limitation, liability in negligence) for all injuries, expenses, losses, damages (including indirect or consequential damages) and costs which might be incurred as a result of the data being inaccurate or incomplete in any way or for any reason.</small></p> <p><small>Copyright protects this publication. Except for purposes permitted by the Copyright Act 1968, reproduction by any means (photocopying, electronic, mechanical, recording or otherwise) is prohibited without the prior written permission of the Department of Natural Resources & Mines.</small></p> <p><small>All enquiries: The Manager, Client Mapping Services, Department of Natural Resources and Mines, GPO Box 2454, Brisbane, QLD 4001.</small></p> <p><small>Produced by the Department of Natural Resources and Mines. © The State Of Queensland (Department of Natural Resources and Mines) August 2017.</small></p>		



Document Path: \\atblip\NTClaims\CLAIMAP\Q001_29\Port Curtis Coral Coast\Determination_Map_2017\WXD\Q001_29_PCCC_ASP_Determination_Mapbook_V2.mxd

NATIVE TITLE DETERMINATION		QUD6026/2001 Bailai, Gurang, Gooreng Gooreng, Taribelang Bunda Claim (QC2001/029) Sheet 201 of 219	
LEGEND 	<p>Compilation: Land Tenure Information obtained from the Digital Cadastral Data Base (July 2014), Department of Natural Resources & Mines, Brisbane. The Land Registry in the Department of Natural Resources & Mines should be consulted for verification of tenures.</p> <p>Feature names shown on this map have been obtained from available information. It is possible that errors and omissions may exist. While every care is taken to ensure the accuracy of this data, the Department of Natural Resources & Mines, and/or contributors to this publication, makes no representations or warranties about its accuracy, reliability, completeness or suitability for any particular purpose and disclaims all responsibility and all liability (including, without limitation, liability in negligence) for all injuries, expenses, losses, damages (including indirect or consequential damage) and costs which might be incurred as a result of the data being inaccurate or incomplete in any way or for any reason.</p> <p>Copyright protects this publication. Except for purposes permitted by the Copyright Act 1968, reproduction by any means (photocopying, electronic, mechanical, recording or otherwise) is prohibited without the prior written permission of the Department of Natural Resources & Mines.</p> <p>All enquiries: The Manager, Client Mapping Services, Department of Natural Resources and Mines, GPO Box 2454, Brisbane, QLD 4001.</p> <p style="text-align: center; font-size: x-small;">Produced by the Department of Natural Resources and Mines. © The State Of Queensland (Department of Natural Resources and Mines) August 2017.</p>	 1:12,500 <small>Kilometres</small> <small>Map Projection: GCS GDA 1994</small>	 SHEET KEY



Document Path: \\atlpi\p\NTClaims\CLAIMAP\Q001_29\Port Curtis Coral Coast\Determinations_Map_2017\WXD\Q001_29_PCCC_ASP_Determination_Mapbook_V2.mxd

LEGEND		NATIVE TITLE DETERMINATION	
	Non-exclusive areas	QUD6026/2001 Bailai, Gurang, Gooreng Gooreng, Taribelang Bunda Claim (QC2001/029) Sheet 202 of 219	
	External boundary	Compilation: Land Tenure Information obtained from the Digital Cadastral Data Base (July 2014), Department of Natural Resources & Mines, Brisbane. The Land Registry in the Department of Natural Resources & Mines should be consulted for verification of tenures.	
	DCDB	Feature names shown on this map have been obtained from available information. It is possible that errors and omissions may exist. While every care is taken to ensure the accuracy of this data, the Department of Natural Resources & Mines, and/or contributors to this publication, makes no representations or warranties about the accuracy, reliability, completeness or suitability for any particular purpose and disclaims all responsibility and all liability (including without limitation, liability in negligence) for all injuries, expenses, losses, damages (including indirect or consequential damages) and costs which might be incurred as a result of the data being inaccurate or incomplete in any way or for any reason.	
	Local Government Area boundaries	Copyright protects this publication. Except for purposes permitted by the Copyright Act 1968, reproduction by any means (photocopying, electronic, mechanical, recording or otherwise) is prohibited without the prior written permission of the Department of Natural Resources & Mines. All enquiries: The Manager, Client Mapping Services, Department of Natural Resources and Mines, GPO Box 2454, Brisbane, QLD 4001.	
		 1:12,500 Metres Map Projection: GCS GDA 1994	 SHEET KEY
Produced by the Department of Natural Resources and Mines. © The State Of Queensland (Department of Natural Resources and Mines) August 2017.			



Document Path: \\atllip\NTClaims\CLAIMMAP\Q001_29\Port Curtis Coral Coast\Determination_Map_2017\WXDXDQ001_29_PCCC_ASP_Determination_Mapbook_V2.mxd

NATIVE TITLE DETERMINATION

QUD6026/2001 Bailai, Gurang, Gooreng Gooreng, Taribelang Bunda Claim (QC2001/029) Sheet 203 of 219

LEGEND

- Non-exclusive areas
- External boundary
- DCDB
- Local Government Area boundaries


Compilation: Land Tenure Information obtained from the Digital Cadastral Data Base (July 2014), Department of Natural Resources & Mines, Brisbane.
 The Land Registry in the Department of Natural Resources & Mines should be consulted for verification of tenures.

Feature names shown on this map have been obtained from available information. It is possible that errors and omissions may exist. While every care is taken to ensure the accuracy of this data, the Department of Natural Resources & Mines, and/or contributors to this publication, make no representation or warranties about the accuracy, reliability, completeness or suitability for any particular purpose and disclaims all responsibility and all liability (including without limitation, liability in negligence) for all injuries, expenses, losses, damages (including indirect or consequential damage) and costs which might be incurred as a result of the data being inaccurate or incomplete in any way or for any reason.

Copyright protects this publication. Except for purposes permitted by the Copyright Act 1968, reproduction by any means (photocopying, electronic, mechanical, recording or otherwise) is prohibited without the prior written permission of the Department of Natural Resources & Mines.

All enquiries: The Manager, Client Mapping Services, Department of Natural Resources and Mines, GPO Box 2454, Brisbane, QLD 4001.

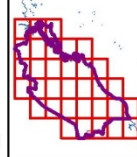
Produced by the Department of Natural Resources and Mines. © The State Of Queensland (Department of Natural Resources and Mines) August 2017.



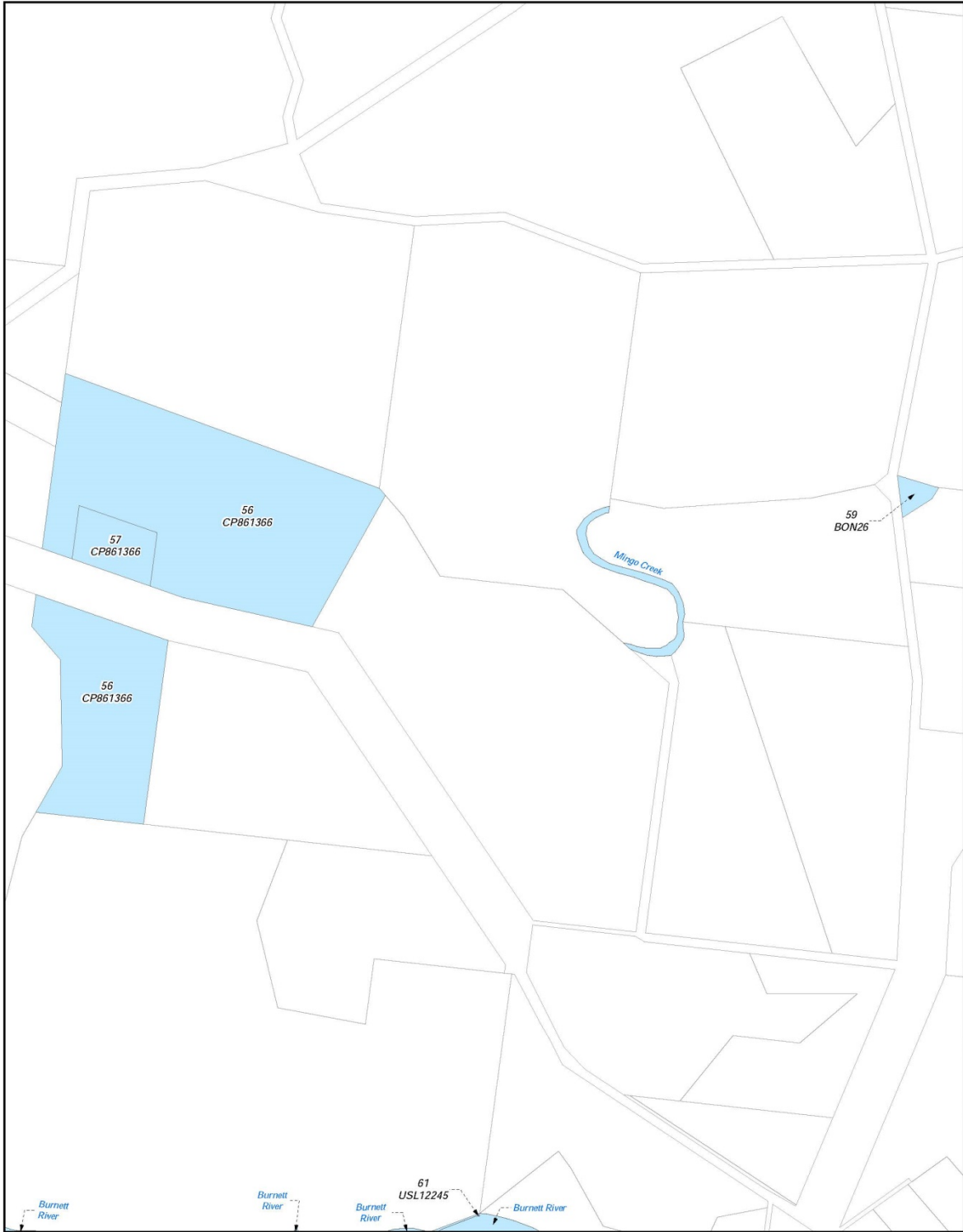
1:30,000

0 0.25 0.5 0.75 1
Kilometres

Map Projection: GCS GDA 1994



SHEET KEY



Document Path: \\atllip\NT\Claims\CLAIMMAP\Q001_29\Port Curtis Coral Coast\Determinations_Map_2017\WXD\Q001_29_PCCC_ASP_Determination_Mapbook_V2.mxd

NATIVE TITLE DETERMINATION

QUD6026/2001 Bailai, Gurang, Gooreng Gooreng, Taribelang Bunda Claim (QC2001/029) Sheet 204 of 219

Compilation: Land Tenure Information obtained from the Digital Cadastral Data Base (July 2014), Department of Natural Resources & Mines, Brisbane.
 The Land Registry in the Department of Natural Resources & Mines should be consulted for verification of tenures.

Feature names shown on this map have been obtained from available information. It is possible that errors and omissions may exist. While every care is taken to ensure the accuracy of this data, the Department of Natural Resources & Mines, and/or contributors to this publication, makes no representations or warranties about the accuracy, reliability, completeness or suitability for any particular purpose and disclaims all responsibility and all liability (including without limitation, liability in negligence) for all injuries, expenses, losses, damages (including indirect or consequential damages) and costs which might be incurred as a result of the data being inaccurate or incomplete in any way or for any reason.

Copyright protects this publication. Except for purposes permitted by the Copyright Act 1968, reproduction by any means (photocopying, electronic, mechanical, recording or otherwise) is prohibited without the prior written permission of the Department of Natural Resources & Mines.

All enquiries: The Manager, Client Mapping Services, Department of Natural Resources and Mines, GPO Box 2454, Brisbane, QLD 4001.

Produced by the Department of Natural Resources and Mines. © The State Of Queensland (Department of Natural Resources and Mines) August 2017.


LEGEND

- Non-exclusive areas
- External boundary
- DCDB
- Local Government Area boundaries

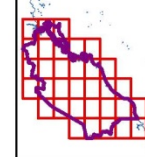
1:15,000

0 0.1 0.2 0.3 0.4
Kilometres

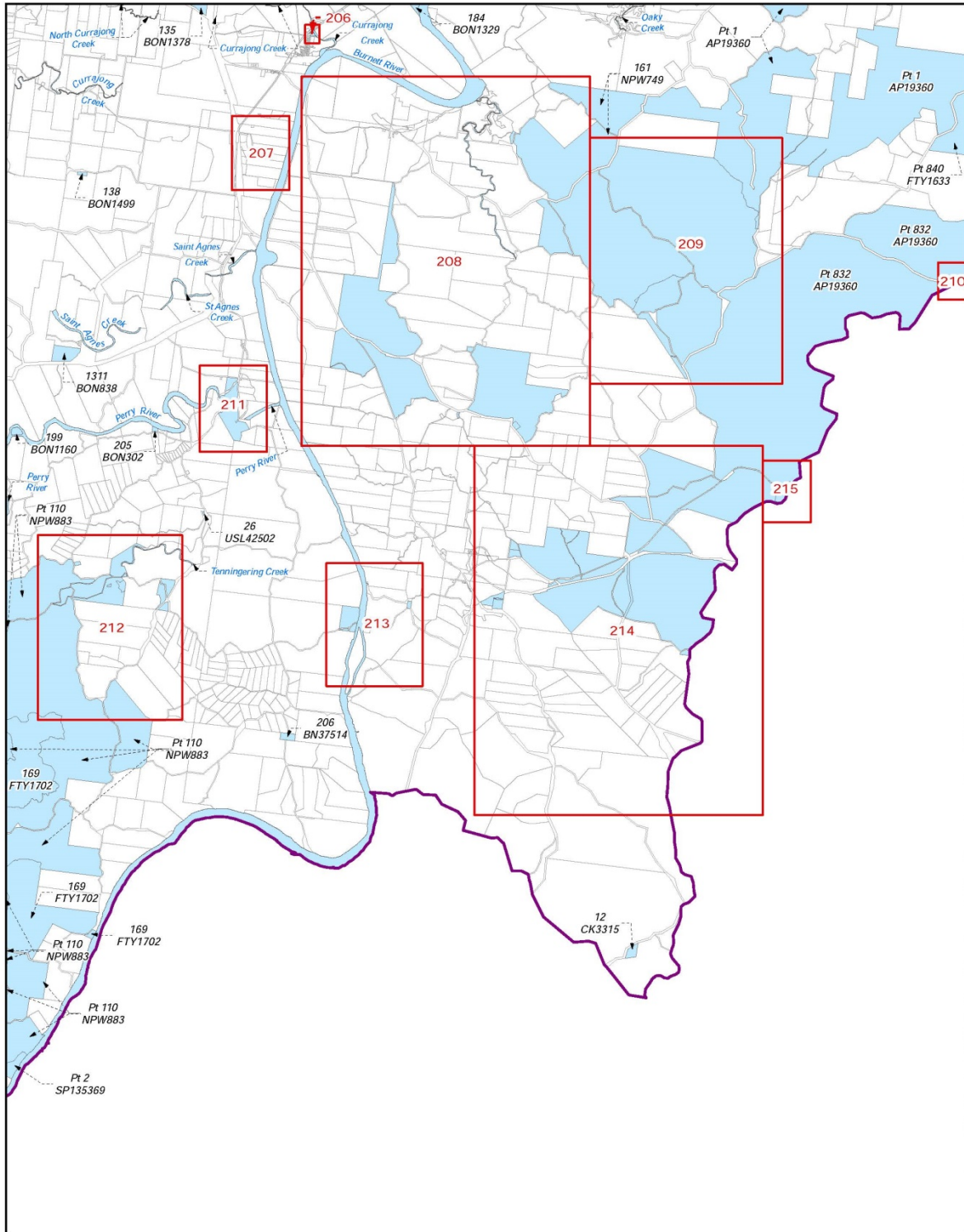
Map Projection: GCS GDA 1994



Queensland Government



SHEET KEY



Document Path: \\atllip\NTClaims\CLAIMMAP\Q001_29\Port Curtis Coral Coast\Determinations_Map_2017\MMXD\Q001_29_PCCC_ASP_Determination_Mapbook_V2.mxd

NATIVE TITLE DETERMINATION

QUD6026/2001 Bailai, Gurang, Gooreng, Taribelang Bunda Claim (QC2001/029) Sheet 205 of 219

LEGEND

- Non-exclusive areas
- External boundary
- DCDB
- Local Government Area boundaries

Compilation: Land Tenure Information obtained from the Digital Cadastral Data Base (July 2014), Department of Natural Resources & Mines, Brisbane. The Land Registry in the Department of Natural Resources & Mines should be consulted for verification of tenures.

Feature names shown on this map have been obtained from available information. It is possible that errors and omissions may exist. While every care is taken to ensure the accuracy of this data, the Department of Natural Resources & Mines, and/or contributors to this publication, makes no representations or warranties about the accuracy, reliability, completeness or suitability for any particular purpose and disclaims all responsibility and all liability (including without limitation, liability in negligence) for all injuries, expenses, losses, damages (including indirect or consequential damages) and costs which might be incurred as a result of the data being inaccurate or incomplete in any way or for any reason.

Copyright protects this publication. Except for purposes permitted by the Copyright Act 1968, reproduction by any means (photocopying, electronic, mechanical, recording or otherwise) is prohibited without the prior written permission of the Department of Natural Resources & Mines.

All enquiries: The Manager, Client Mapping Services, Department of Natural Resources and Mines, GPO Box 2454, Brisbane, QLD 4001.

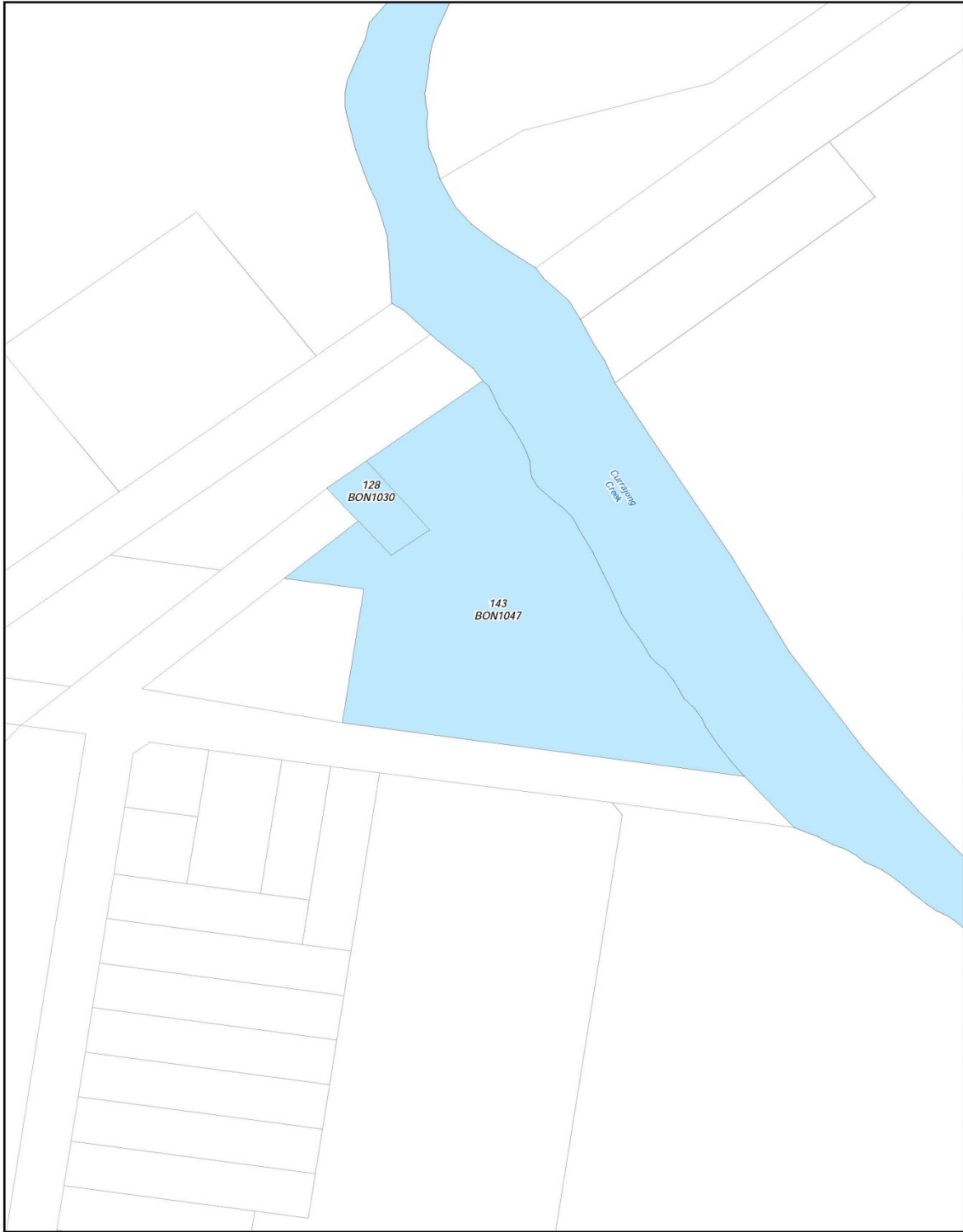
Produced by the Department of Natural Resources and Mines. © The State Of Queensland (Department of Natural Resources and Mines) August 2017.

1:100,000

0 0.95 1.7 2.55 3.4
Kilometres

Map Projection: GCS GDA 1994

SHEET KEY



Document Path: \\atb\lp\NT\Claims\CLAIMAP\Q001_29\Port Curtis Coral Coast\Determinations_Map_2017\MMXD\Q001_29_PCCC_ASP_Determination_Mapbook_V2.mxd

NATIVE TITLE DETERMINATION

QUD6026/2001 Bailai, Gurang, Gooreng Gooreng, Taribelang Bunda Claim (QC2001/029) Sheet 206 of 219

LEGEND

- Non-exclusive areas
- External boundary
- DCDB
- Local Government Area boundaries


Compilation: Land Tenure Information obtained from the Digital Cadastral Data Base (July 2014), Department of Natural Resources & Mines, Brisbane.
 The Land Registry in the Department of Natural Resources & Mines should be consulted for verification of tenures.

Feature names shown on this map have been obtained from available information. It is possible that errors and omissions may exist. While every care is taken to ensure the accuracy of this data, the Department of Natural Resources & Mines, and/or contributors to this publication, makes no representations or warranties about the accuracy, reliability, completeness or suitability for any particular purpose and disclaims all responsibility and all liability (including without limitation, liability in negligence) for all injuries, expenses, losses, damages (including indirect or consequential damages) and costs which might be incurred as a result of the data being inaccurate or incomplete in any way or for any reason.


Copyright protects this publication. Except for purposes permitted by the Copyright Act 1968, reproduction by any means (photocopying, electronic, mechanical, recording or otherwise) is prohibited without the prior written permission of the Department of Natural Resources & Mines.

All enquiries: The Manager, Client Mapping Services, Department of Natural Resources and Mines, GPO Box 2454, Brisbane, QLD 4001.

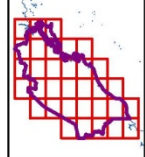
Produced by the Department of Natural Resources and Mines. © The State Of Queensland (Department of Natural Resources and Mines) August 2017.



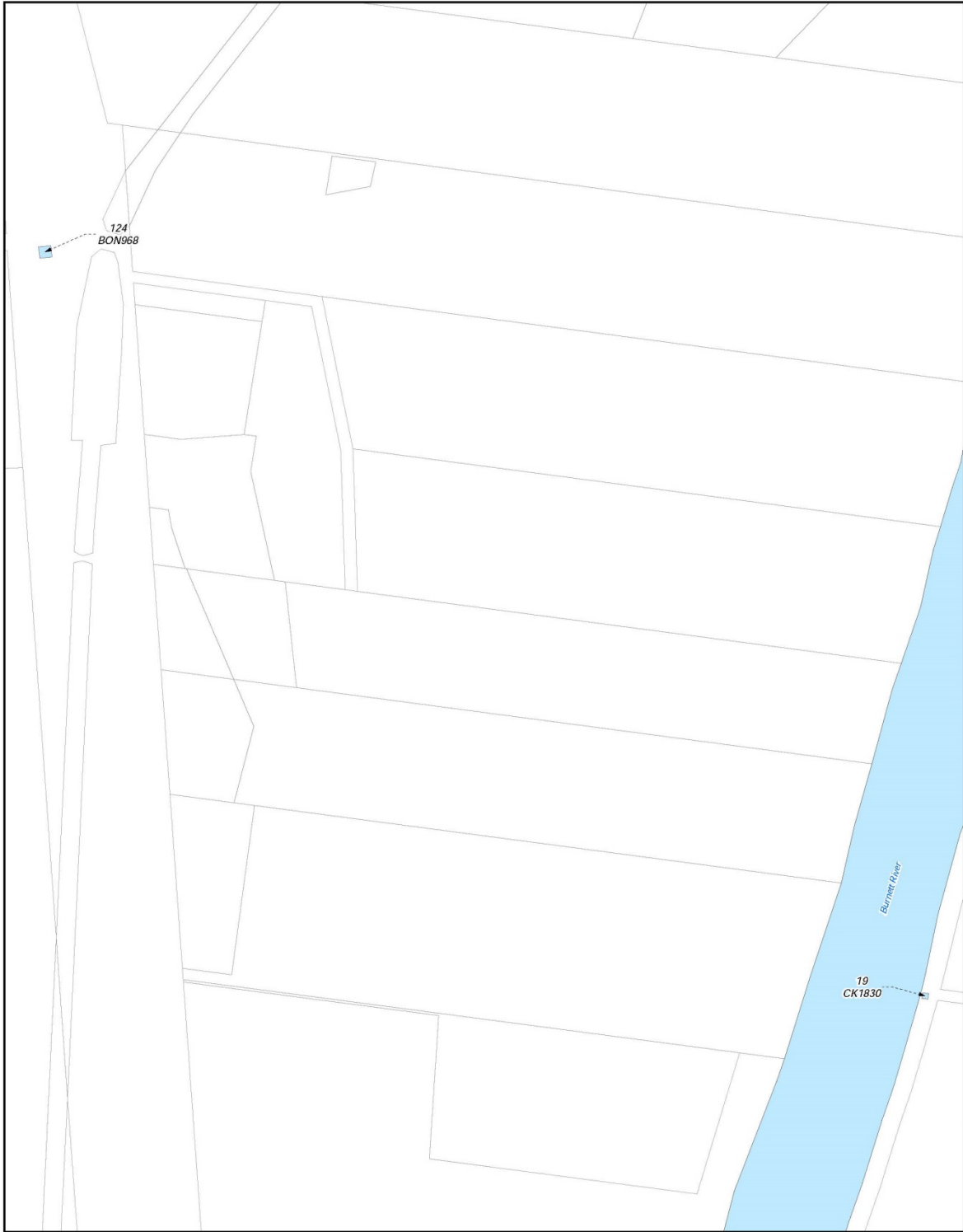
1:1,500



Map Projection: GCS GDA 1994

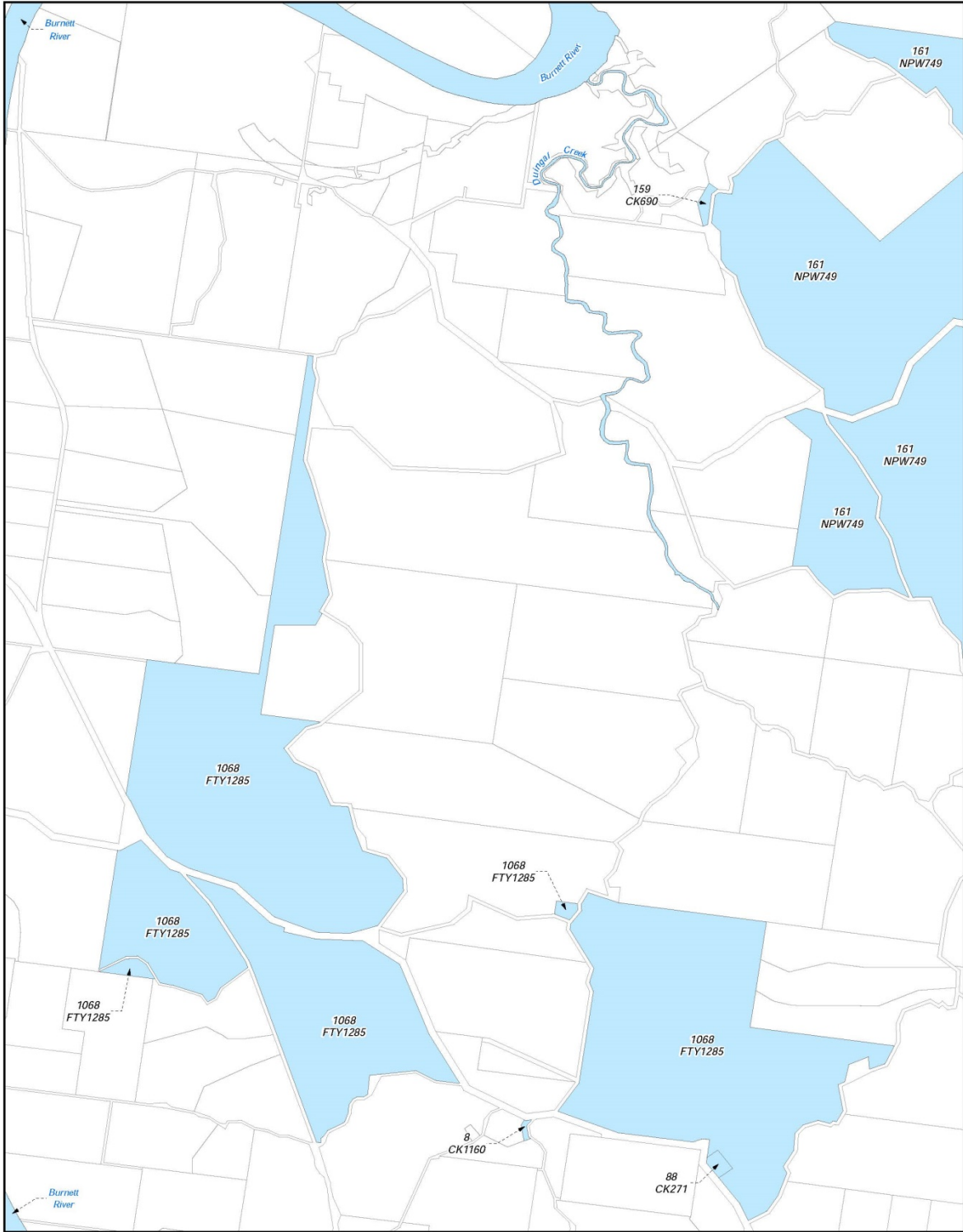


SHEET KEY



Document Path: \\atllip\NTClaims\CLAIMMAP\Qc01_29\Port Curtis Coral Coast\Determinations_Map_2017\MMXD\Qc01_29_PCCC_ASP_Determination_Mapbook_V2.mxd

NATIVE TITLE DETERMINATION		 1:6,000 <small>Metres</small> <small>Map Projection: GCS_GDA_1984</small>	 SHEET KEY
LEGEND	<p style="text-align: center;">QUD6026/2001 Bailai, Gurang, Gooreng Gooreng, Taribelang Bunda Claim (QC2001/029) Sheet 207 of 219</p> <p style="font-size: small;"> Compilation: Land Tenure Information obtained from the Digital Cadastral Data Base (July 2014), Department of Natural Resources & Mines, Brisbane. The Land Registry in the Department of Natural Resources & Mines should be consulted for verification of tenures. </p> <p style="font-size: x-small;"> Feature names shown on this map have been obtained from available information. It is possible that errors and omissions may exist. While every care is taken to ensure the accuracy of this data, the Department of Natural Resources & Mines, and/or contributors to this publication, makes no representations or warranties about the accuracy, reliability, completeness or suitability for any particular purpose and disclaims all responsibility and all liability (including without limitation, liability in negligence) for all injuries, expenses, losses, damages (including indirect or consequential damages) and costs which might be incurred as a result of the data being inaccurate or incomplete in any way or for any reason. </p> <p style="font-size: x-small;"> Copyright protects this publication. Except for purposes permitted by the Copyright Act 1968, reproduction by any means (photocopying, electronic, mechanical, recording or otherwise) is prohibited without the prior written permission of the Department of Natural Resources & Mines. </p> <p style="font-size: x-small;"> All enquiries: The Manager, Client Mapping Services, Department of Natural Resources and Mines, GPO Box 2454, Brisbane, QLD 4001. </p> <p style="font-size: x-small; text-align: center;"> Produced by the Department of Natural Resources and Mines. © The State Of Queensland (Department of Natural Resources and Mines) August 2017. </p>		



Document Path: \\atllip\NTClaims\CLAIMMAP\Q001_29\Port Curtis Coral Coast\Determination_Map_2017\MXD\Q001_29_PCCC_ASP_Determination_Mapbook_V2.mxd

NATIVE TITLE DETERMINATION

QUD6026/2001 Bailai, Gurang, Gooreng Gooreng, Taribelang Bunda Claim (QC2001/029) Sheet 208 of 219

LEGEND

- Non-exclusive areas
- External boundary
- DCDB
- Local Government Area boundaries


Compilation: Land Tenure Information obtained from the Digital Cadastral Data Base (July 2014), Department of Natural Resources & Mines, Brisbane. The Land Registry in the Department of Natural Resources & Mines should be consulted for verification of tenures.

Feature names shown on this map have been obtained from available information. It is possible that errors and omissions may exist. While every care is taken to ensure the accuracy of this data, the Department of Natural Resources & Mines, and/or contributors to this publication, makes no representations or warranties about its accuracy, reliability, completeness or suitability for any particular purpose and disclaims all responsibility and all liability (including, without limitation, liability in negligence) for all injuries, expenses, losses, damages (including indirect or consequential damage) and costs which might be incurred as a result of the data being inaccurate or incomplete in any way or for any reason.


Copyright protects this publication. Except for purposes permitted by the Copyright Act 1968, reproduction by any means (photocopying, electronic, mechanical, recording or otherwise) is prohibited without the prior written permission of the Department of Natural Resources & Mines.

All enquiries: The Manager, Client Mapping Services, Department of Natural Resources and Mines, GPO Box 2454, Brisbane, QLD 4001.

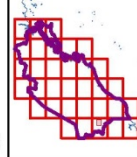
Produced by the Department of Natural Resources and Mines. © The State Of Queensland (Department of Natural Resources and Mines) August 2017.



1:30,000



Map Projection: GCS_GDA_1994



SHEET KEY



Document Path: \\atllip\NTClaims\CLAIMAP\Q001_29\Port Curtis Coral Coast\Determination_Map_2017\WXD\Q001_29_PCCC_ASP_Determination_Mapbook_V2.mxd

NATIVE TITLE DETERMINATION

QUD6026/2001 Bailai, Gurang, Gooreng Gooreng, Taribelang Bunda Claim (QC2001/029) Sheet 209 of 219

LEGEND

- Non-exclusive areas
- External boundary
- DCDB
- Local Government Area boundaries


Compilation: Land Tenure Information obtained from the Digital Cadastral Data Base (July 2014), Department of Natural Resources & Mines, Brisbane.
 The Land Registry in the Department of Natural Resources & Mines should be consulted for verification of tenures.

Feature names shown on this map have been obtained from available information. It is possible that errors and omissions may exist. While every care is taken to ensure the accuracy of this data, the Department of Natural Resources & Mines, and/or contributors to this publication, makes no representations or warranties about the accuracy, reliability, completeness or suitability for any particular purpose and disclaims all responsibility and all liability (including without limitation, liability in negligence) for all injuries, expenses, losses, damages (including indirect or consequential damages) and costs which might be incurred as a result of the data being inaccurate or incomplete in any way or for any reason.

Copyright protects this publication. Except for purposes permitted by the Copyright Act 1968, reproduction by any means (photocopying, electronic, mechanical, recording or otherwise) is prohibited without the prior written permission of the Department of Natural Resources & Mines.

All enquiries: The Manager, Client Mapping Services, Department of Natural Resources and Mines, GPO Box 2454, Brisbane, QLD 4001.

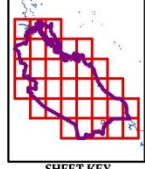
Produced by the Department of Natural Resources and Mines. © The State Of Queensland (Department of Natural Resources and Mines) August 2017.



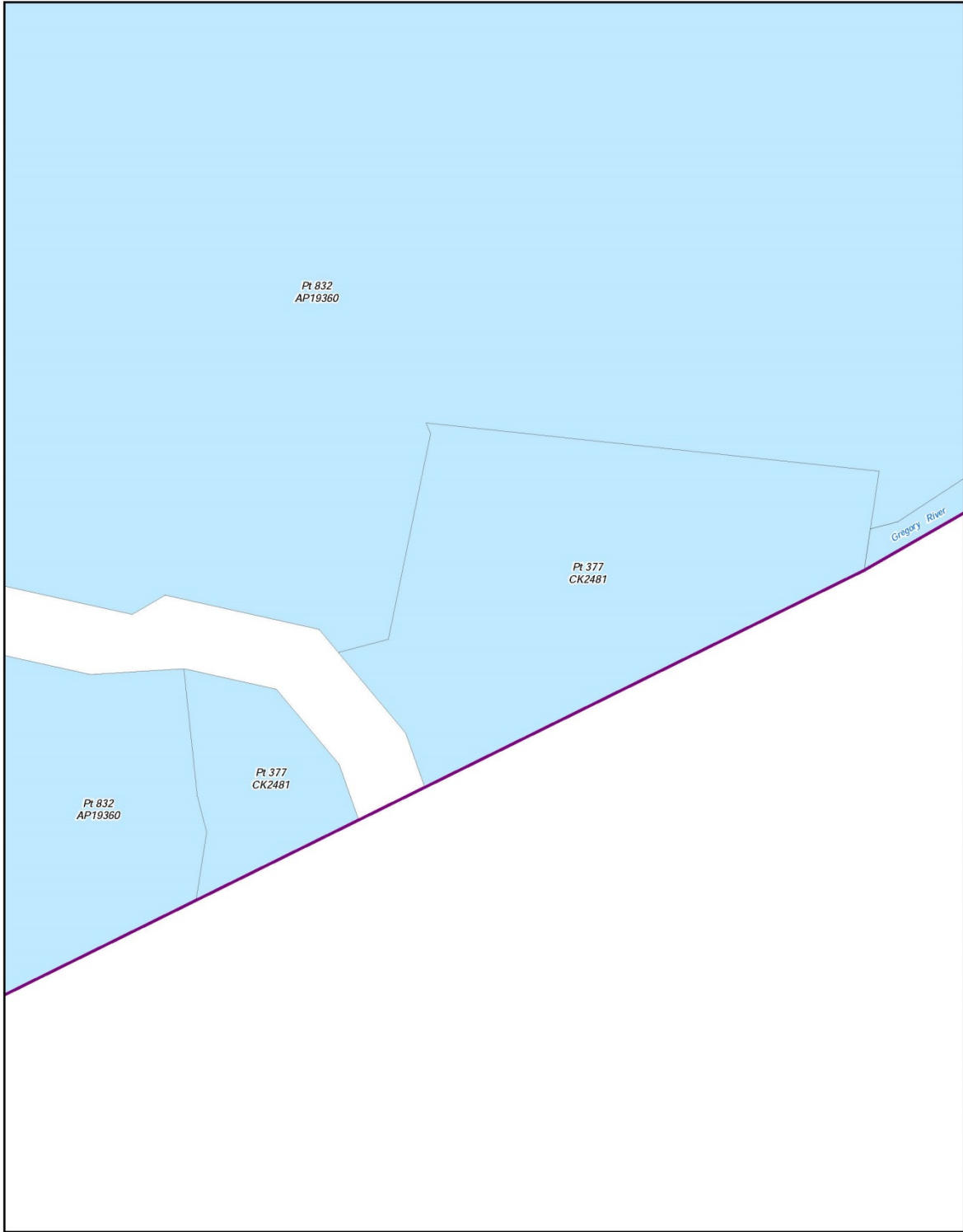
1:20,000

0 0.15 0.3 0.45 0.6
Kilometres


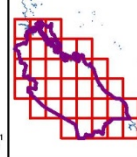
Map Projection: GCS GDA 1994



SHEET KEY



Document Path: \\atllip\NTClaims\CLAIMAP\Q001_29\Port Curtis Coral Coast\Determinations_Map_2017\WXD\Q001_29_PCCC_ASP_Determination_Mapbook_V2.mxd

NATIVE TITLE DETERMINATION	
QUD6026/2001 Bailai, Gurang, Gooreng Gooreng, Taribelang Bunda Claim (QC2001/029) Sheet 210 of 219	
<p>LEGEND</p> <ul style="list-style-type: none"> Non-exclusive areas External boundary DCDB Local Government Area boundaries 	<p><small>Compilation: Land Tenure Information obtained from the Digital Cadastral Data Base (July 2014), Department of Natural Resources & Mines, Brisbane. The Land Registry in the Department of Natural Resources & Mines should be consulted for verification of tenures.</small></p> <p><small>Feature names shown on this map have been obtained from available information. It is possible that errors and omissions may exist. While every care is taken to ensure the accuracy of this data, the Department of Natural Resources & Mines, and/or contributors to this publication, makes no representations or warranties about the accuracy, reliability, completeness or suitability for any particular purpose and disclaims all responsibility and all liability (including without limitation, liability in negligence) for all injuries, expenses, losses, damages (including indirect or consequential damages) and costs which might be incurred as a result of the data being inaccurate or incomplete in any way or for any reason.</small></p> <p><small>Copyright protects this publication. Except for purposes permitted by the Copyright Act 1968, reproduction by any means (photocopying, electronic, mechanical, recording or otherwise) is prohibited without the prior written permission of the Department of Natural Resources & Mines.</small></p> <p><small>All enquiries: The Manager, Client Mapping Services, Department of Natural Resources and Mines, GPO Box 2454, Brisbane, QLD 4001.</small></p> <p><small>Produced by the Department of Natural Resources and Mines. © The State Of Queensland (Department of Natural Resources and Mines) August 2017.</small></p>
 <p>1:3,000</p> <p>0 0.025 0.05 0.075 0.1 Kilometres</p> <p>Map Projection: GCS_GDA_1984</p>	
 <p>SHEET KEY</p>	



Document Path: \\atlilip\NTClaims\CLAIMMAP\Q001_29\Port Curtis Coral Coast\Determination_Map_2017\WXD\Q001_29_PCCC_ASP_Determination_Mapbook_V2.mxd

NATIVE TITLE DETERMINATION		 1:7,000 <small>0 0.055 0.11 0.165 0.22</small> <small>Kilometres</small> <small>Map Projection: GCS GDA 1994</small>	 SHEET KEY
LEGEND <ul style="list-style-type: none"> Non-exclusive areas External boundary DCDB Local Government Area boundaries 	<p style="text-align: center;">QUD6026/2001 Bailai, Gurang, Gooreng Gooreng, Taribelang Bunda Claim (QC2001/029) Sheet 211 of 219</p> <p style="font-size: small;"> Compilation: Land Tenure Information obtained from the Digital Cadastral Data Base (July 2014), Department of Natural Resources & Mines, Brisbane. The Land Registry in the Department of Natural Resources & Mines should be consulted for verification of tenures. </p> <p style="font-size: x-small;"> Feature names shown on this map have been obtained from available information. It is possible that errors and omissions may exist. While every care is taken to ensure the accuracy of this data, the Department of Natural Resources & Mines, and/or contributors to this publication, makes no representations or warranties about the accuracy, reliability, completeness or suitability for any particular purpose and disclaims all responsibility and all liability (including without limitation, liability in negligence) for all injuries, expenses, losses, damages (including indirect or consequential damages) and costs which might be incurred as a result of the data being inaccurate or incomplete in any way or for any reason. </p> <p style="font-size: x-small;"> Copyright protects this publication. Except for purposes permitted by the Copyright Act 1968, reproduction by any means (photocopying, electronic, mechanical, recording or otherwise) is prohibited without the prior written permission of the Department of Natural Resources & Mines. </p> <p style="font-size: x-small;"> All enquiries: The Manager, Client Mapping Services, Department of Natural Resources and Mines, GPO Box 2454, Brisbane, QLD 4001. </p> <p style="font-size: x-small;"> Produced by the Department of Natural Resources and Mines. © The State Of Queensland (Department of Natural Resources and Mines) August 2017. </p>		



Document Path: \\atllip\NTClaims\CLAIMAP\Q001_29\Port Curtis Coral Coast\Determination_Map_2017\WXD\Q001_29_PCCC_ASP_Determination_Mapbook_V2.mxd

NATIVE TITLE DETERMINATION

QUD6026/2001 Bailai, Gurang, Gooreng Gooreng, Taribelang Bunda Claim (QC2001/029) Sheet 212 of 219

LEGEND

- Non-exclusive areas
- External boundary
- DCDB
- Local Government Area boundaries


Compilation: Land Tenure Information obtained from the Digital Cadastral Data Base (July 2014), Department of Natural Resources & Mines, Brisbane.
 The Land Registry in the Department of Natural Resources & Mines should be consulted for verification of tenures.

Feature names shown on this map have been obtained from available information. It is possible that errors and omissions may exist. While every care is taken to ensure the accuracy of this data, the Department of Natural Resources & Mines, and/or contributors to this publication, makes no representation or warranties about the accuracy, reliability, completeness or suitability for any particular purpose and disclaims all responsibility and all liability (including without limitation, liability in negligence) for all injuries, expenses, losses, damages (including indirect or consequential damages) and costs which might be incurred as a result of the data being inaccurate or incomplete in any way or for any reason.

Copyright protects this publication. Except for purposes permitted by the Copyright Act 1968, reproduction by any means (photocopying, electronic, mechanical, recording or otherwise) is prohibited without the prior written permission of the Department of Natural Resources & Mines.

All enquiries: The Manager, Client Mapping Services, Department of Natural Resources and Mines, GPO Box 2454, Brisbane, QLD 4001.

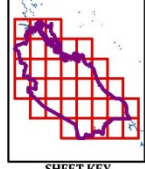
Produced by the Department of Natural Resources and Mines. © The State Of Queensland (Department of Natural Resources and Mines) August 2017.



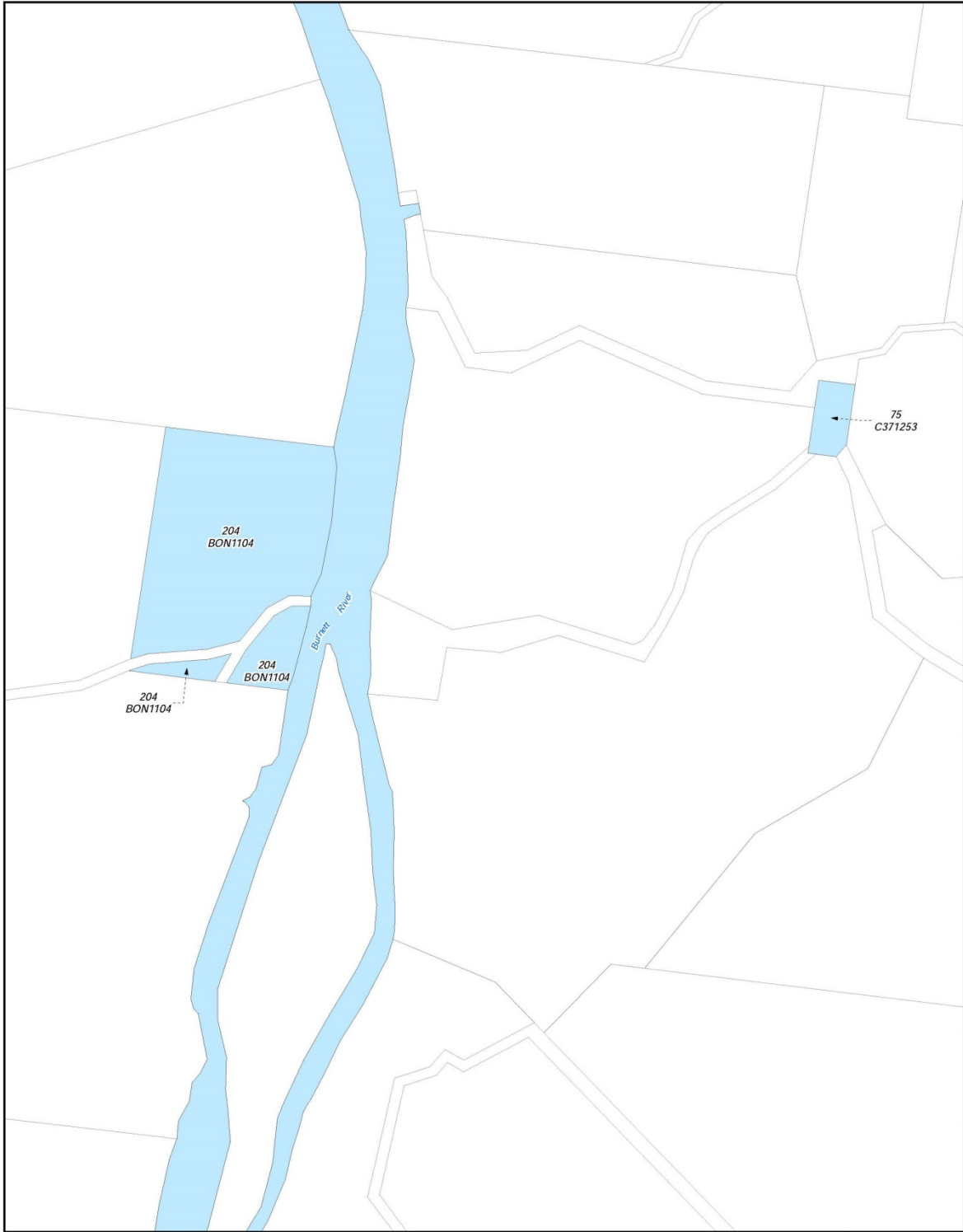
1:15,000

0 0.1 0.2 0.3 0.4
Kilometres

Map Projection: GCS GDA 1994



SHEET KEY



Document Path: \\atllip\NTClaims\CLAIMMAP\Q001_29\Port Curtis Coral Coast\Determination_Map_2017\WXD\Q001_29_PCCC_ASP_Determination_Mapbook_V2.mxd

NATIVE TITLE DETERMINATION

QUD6026/2001 Bailai, Gurang, Gooreng Gooreng, Taribelang Bunda Claim (QC2001/029) Sheet 213 of 219

Compilation: Land Tenure Information obtained from the Digital Cadastral Data Base (July 2014), Department of Natural Resources & Mines, Brisbane.
 The Land Registry in the Department of Natural Resources & Mines should be consulted for verification of tenures.

Feature names shown on this map have been obtained from available information. It is possible that errors and omissions may exist. While every care is taken to ensure the accuracy of this data, the Department of Natural Resources & Mines, and/or contributors to this publication, makes no representations or warranties about the accuracy, reliability, completeness or suitability for any particular purpose and disclaims all responsibility and all liability (including without limitation, liability in negligence) for all injuries, expenses, losses, damages (including indirect or consequential damages) and costs which might be incurred as a result of the data being inaccurate or incomplete in any way or for any reason.


Copyright protects this publication. Except for purposes permitted by the Copyright Act 1968, reproduction by any means (photocopying, electronic, mechanical, recording or otherwise) is prohibited without the prior written permission of the Department of Natural Resources & Mines.

All enquiries: The Manager, Client Mapping Services, Department of Natural Resources and Mines, GPO Box 2454, Brisbane, QLD 4001.

Produced by the Department of Natural Resources and Mines. © The State Of Queensland (Department of Natural Resources and Mines) August 2017.

LEGEND

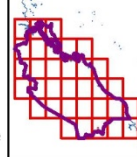
- Non-exclusive areas
- External boundary
- DCDB
- Local Government Area boundaries



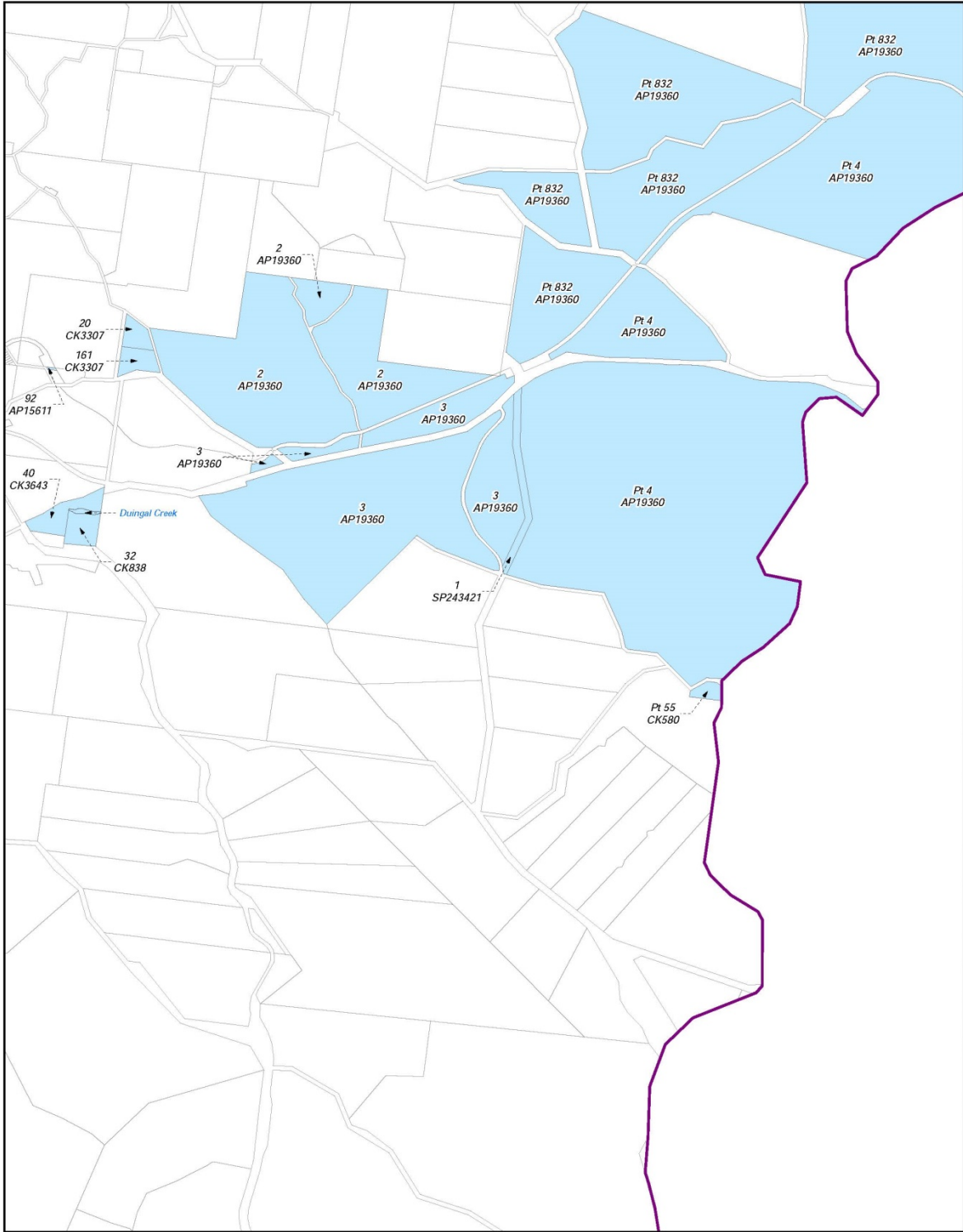
1:10,000

0 0.08 0.16 0.24 0.32
Kilometres

Map Projection: GCS GDA 1994



SHEET KEY



Document Path: \\atllip\NTClaims\CLAIMAP\Q001_29\Port Curtis Coral Coast\Determination_Map_2017\MXD\Q001_29_PCCC_ASP_Determination_Mapbook_V2.mxd

NATIVE TITLE DETERMINATION

QUD6026/2001 Bailai, Gurang, Gooreng Gooreng, Taribelang Bunda Claim (QC2001/029) Sheet 214 of 219

Compilation: Land Tenure Information obtained from the Digital Cadastral Data Base (July 2014), Department of Natural Resources & Mines, Brisbane.
 The Land Registry in the Department of Natural Resources & Mines should be consulted for verification of tenures.

Feature names shown on this map have been obtained from available information. It is possible that errors and omissions may exist. While every care is taken to ensure the accuracy of this data, the Department of Natural Resources & Mines, and/or contributors to this publication, makes no representations or warranties about the accuracy, reliability, completeness or suitability for any particular purpose and disclaims all responsibility and all liability (including without limitation, liability in negligence) for all injuries, expenses, losses, damages (including indirect or consequential damages) and costs which might be incurred as a result of the data being inaccurate or incomplete in any way or for any reason.

Copyright protects this publication. Except for purposes permitted by the Copyright Act 1968, reproduction by any means (photocopying, electronic, mechanical, recording or otherwise) is prohibited without the prior written permission of the Department of Natural Resources & Mines.

All enquiries: The Manager, Client Mapping Services, Department of Natural Resources and Mines, GPO Box 2454, Brisbane, QLD 4001.

Produced by the Department of Natural Resources and Mines. © The State Of Queensland (Department of Natural Resources and Mines) August 2017.

LEGEND

- Non-exclusive areas
- External boundary
- DCDB
- Local Government Area boundaries

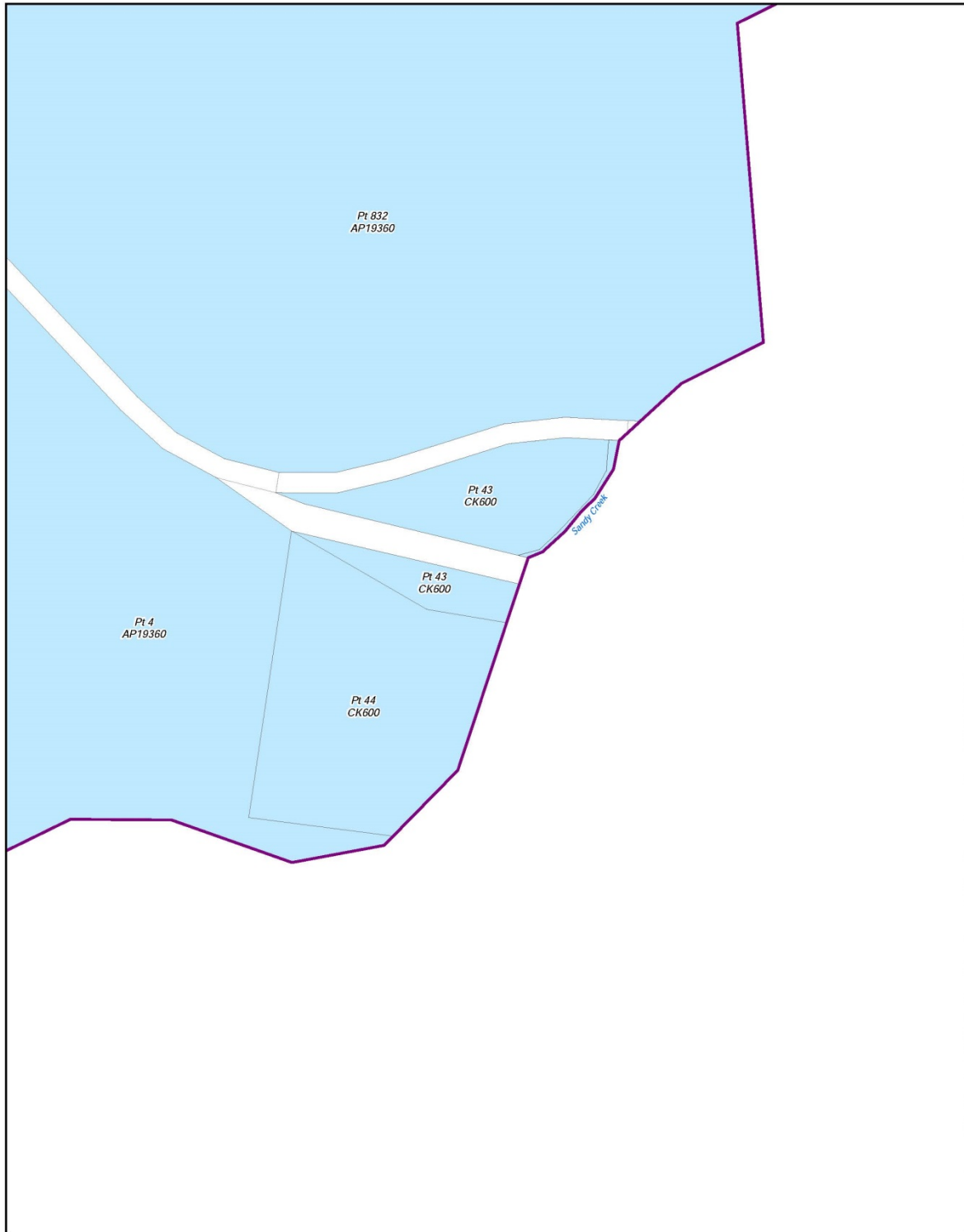
Queensland Government

1:30,000

0 0.25 0.5 0.75 1
Kilometres

Map Projection: GCS_GDA_1994

SHEET KEY



Document Path: \\atllip\NTClaims\C\LA\IMM\Q001_29\Port Curtis Coral Coast\Determination_Map_2017\WXD\Q001_29_PCCC_ASP_Determination_Mapbook_V2.mxd

NATIVE TITLE DETERMINATION

QUD6026/2001 Bailai, Gurang, Gooreng Gooreng, Taribelang Bunda Claim (QC2001/029) Sheet 215 of 219

LEGEND

- Non-exclusive areas
- External boundary
- DCDB
- Local Government Area boundaries


Compilation: Land Tenure Information obtained from the Digital Cadastral Data Base (July 2014), Department of Natural Resources & Mines, Brisbane. The Land Registry in the Department of Natural Resources & Mines should be consulted for verification of tenures.

Feature names shown on this map have been obtained from available information. It is possible that errors and omissions may exist. While every care is taken to ensure the accuracy of this data, the Department of Natural Resources & Mines, and/or contributors to this publication, makes no representations or warranties about the accuracy, reliability, completeness or suitability for any particular purpose and disclaims all responsibility and all liability (including without limitation, liability in negligence) for all injuries, expenses, losses, damages (including indirect or consequential damages) and costs which might be incurred as a result of the data being inaccurate or incomplete in any way or for any reason.


Copyright protects this publication. Except for purposes permitted by the Copyright Act 1968, reproduction by any means (photocopying, electronic, mechanical, recording or otherwise) is prohibited without the prior written permission of the Department of Natural Resources & Mines.

All enquiries: The Manager, Client Mapping Services, Department of Natural Resources and Mines, GPO Box 2454, Brisbane, QLD 4001.


Produced by the Department of Natural Resources and Mines. © The State Of Queensland (Department of Natural Resources and Mines) August 2017.

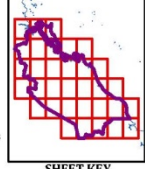


1:5,000




Kilometres



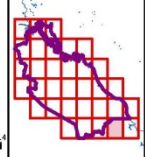


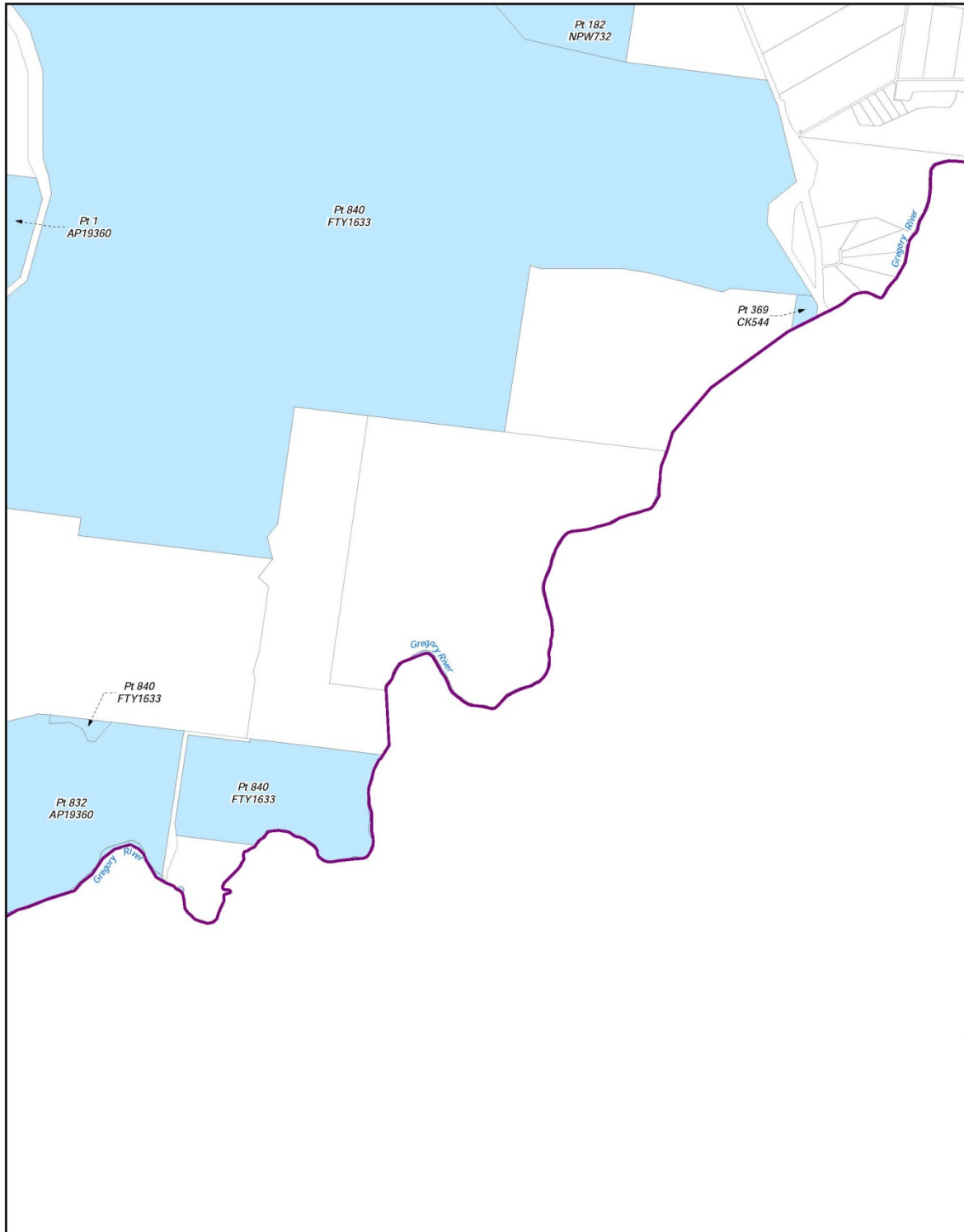


SHEET KEY



Document Path: \\atllip\NTClaims\CLAIMMAP\Q001_29\Port Curtis Coral Coast\Determination_Map_2017\WXD\Q001_29_PCCC_ASP_Determination_Mapbook_V2.mxd

NATIVE TITLE DETERMINATION		QUD6026/2001 Bailai, Gurang, Gooreng Gooreng, Taribelang Bunda Claim (QC2001/029) Sheet 216 of 219	
<p>LEGEND</p> <ul style="list-style-type: none"> Non-exclusive areas External boundary DCDB Local Government Area boundaries 	<p>Compilation: Land Tenure Information obtained from the Digital Cadastral Data Base (July 2014), Department of Natural Resources & Mines, Brisbane. The Land Registry in the Department of Natural Resources & Mines should be consulted for verification of tenures.</p> <p>Feature names shown on this map have been obtained from available information. It is possible that errors and omissions may exist. While every care is taken to ensure the accuracy of this data, the Department of Natural Resources & Mines, and/or contributors to this publication, makes no representations or warranties about the accuracy, reliability, completeness or suitability for any particular purpose and disclaims all responsibility and all liability (including without limitation, liability in negligence) for all injuries, expenses, losses, damages (including indirect or consequential damages) and costs which might be incurred as a result of the data being inaccurate or incomplete in any way or for any reason.</p> <p>Copyright protects this publication. Except for purposes permitted by the Copyright Act 1968, reproduction by any means (photocopying, electronic, mechanical, recording or otherwise) is prohibited without the prior written permission of the Department of Natural Resources & Mines.</p> <p>All enquiries: The Manager, Client Mapping Services, Department of Natural Resources and Mines, GPO Box 2454, Brisbane, QLD 4001.</p> <p style="text-align: center; font-size: x-small;">Produced by the Department of Natural Resources and Mines. © The State Of Queensland (Department of Natural Resources and Mines) August 2017.</p>	 <p>1:100,000</p>  <p>Map Projection: GCS GDA 1994</p>	 <p>SHEET KEY</p>



Document Path: \\atllip\NTClaims\CLAIMAP\Q001_29\Port Curtis Coral Coast\Determination_Map_2017\WXD\Q001_29_PCCC_ASP_Determination_Mapbook_V2.mxd

NATIVE TITLE DETERMINATION

QUD6026/2001 Bailai, Gurang, Gooreng Gooreng, Taribelang Bunda Claim (QC2001/029) Sheet 217 of 219

LEGEND

- Non-exclusive areas
- External boundary
- DCDB
- Local Government Area boundaries


Compilation: Land Tenure Information obtained from the Digital Cadastral Data Base (July 2016), Department of Natural Resources & Mines, Brisbane. The Land Registry in the Department of Natural Resources & Mines should be consulted for verification of tenures.

Feature names shown on this map have been obtained from available information. It is possible that errors and omissions may exist. While every care is taken to ensure the accuracy of this data, the Department of Natural Resources & Mines, and/or contributors to this publication, makes no representations or warranties about its accuracy, reliability, completeness or suitability for any particular purpose and disclaims all responsibility and all liability (including without limitation, liability in negligence) for all injuries, expenses, losses, damages (including indirect or consequential damage) and costs which might be incurred as a result of the data being inaccurate or incomplete in any way or for any reason.


Copyright protects this publication. Except for purposes permitted by the Copyright Act 1968, reproduction by any means (photocopying, electronic, mechanical, recording or otherwise) is prohibited without the prior written permission of the Department of Natural Resources & Mines.

All enquiries: The Manager, Client Mapping Services, Department of Natural Resources and Mines, GPO Box 2454, Brisbane, QLD 4001.

Produced by the Department of Natural Resources and Mines. © The State Of Queensland (Department of Natural Resources and Mines) August 2017.

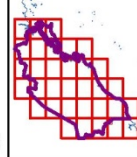


1:30,000




Kilometres


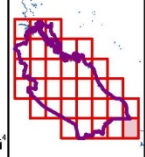

Map Projection: GCS_GDA_1994

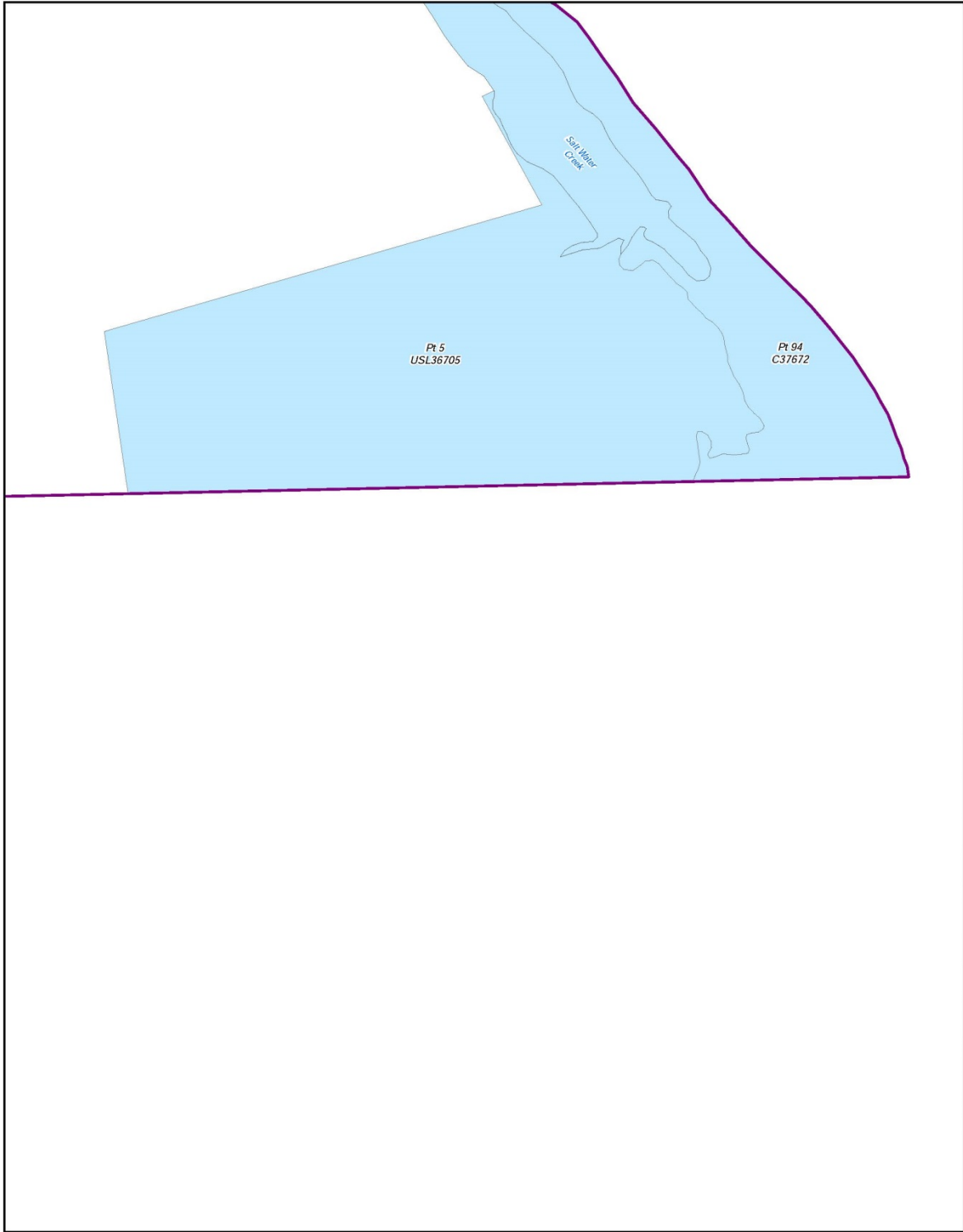


SHEET KEY



Document Path: \\atllip\NTClaims\CLAIMAP\Q001_29\Port Curtis Coral Coast\Determination_Map_2017\MXD\Q001_29_PCCC_ASP_Determination_Mapbook_V2.mxd

NATIVE TITLE DETERMINATION			
LEGEND	QUD6026/2001 Bailai, Gurang, Gooreng Gooreng, Taribelang Bunda Claim (QC2001/029) Sheet 218 of 219	 Queensland Government	 SHEET KEY
<ul style="list-style-type: none"> Non-exclusive areas External boundary DCDB Local Government Area boundaries 	<p style="font-size: small;"> Compilation: Land Tenure Information obtained from the Digital Cadastral Data Base (July 2014), Department of Natural Resources & Mines, Brisbane. The Land Registry in the Department of Natural Resources & Mines should be consulted for verification of tenures. </p> <p style="font-size: x-small;"> Feature names shown on this map have been obtained from available information. It is possible that errors and omissions may exist. While every care is taken to ensure the accuracy of this data, the Department of Natural Resources & Mines, and/or contributors to this publication, makes no representations or warranties about the accuracy, reliability, completeness or suitability for any particular purpose and disclaims all responsibility and all liability (including without limitation, liability in negligence) for all injuries, expenses, losses, damages (including indirect or consequential damages) and costs which might be incurred as a result of the data being inaccurate or incomplete in any way or for any reason. </p> <p style="font-size: x-small;"> Copyright protects this publication. Except for purposes permitted by the Copyright Act 1968, reproduction by any means (photocopying, electronic, mechanical, recording or otherwise) is prohibited without the prior written permission of the Department of Natural Resources & Mines. </p> <p style="font-size: x-small;"> All enquiries: The Manager, Client Mapping Services, Department of Natural Resources and Mines, GPO Box 2454, Brisbane, QLD 4001. </p>	<p>1:100,000</p>  <p>0 0.95 1.7 2.55 3.4 Kilometers</p> <p>Map Projection: GCS_GDA_1984</p>	
Produced by the Department of Natural Resources and Mines. © The State Of Queensland (Department of Natural Resources and Mines) August 2017.			



Document Path: \\atllip\NTClaims\CLAIMAP\Q001_29\Port Curtis Coral Coast\Determination_Map_2017\MXD\Q001_29_PCCC_ASP_Determination_Mapbook_V2.mxd

NATIVE TITLE DETERMINATION

QUD6026/2001 Bailai, Gurang, Gooreng Gooreng, Taribelang Bunda Claim (QC2001/029) Sheet 219 of 219

LEGEND

- Non-exclusive areas
- External boundary
- DCDB
- Local Government Area boundaries


Compilation: Land Tenure Information obtained from the Digital Cadastral Data Base (July 2014), Department of Natural Resources & Mines, Brisbane. The Land Registry in the Department of Natural Resources & Mines should be consulted for verification of tenures.

Feature names shown on this map have been obtained from available information. It is possible that errors and omissions may exist. While every care is taken to ensure the accuracy of this data, the Department of Natural Resources & Mines, and/or contributors to this publication, makes no representations or warranties about the accuracy, reliability, completeness or suitability for any particular purpose and disclaims all responsibility and all liability (including without limitation, liability in negligence) for all injuries, expenses, losses, damages (including indirect or consequential damages) and costs which might be incurred as a result of the data being inaccurate or incomplete in any way or for any reason.

Copyright protects this publication. Except for purposes permitted by the Copyright Act 1968, reproduction by any means (photocopying, electronic, mechanical, recording or otherwise) is prohibited without the prior written permission of the Department of Natural Resources & Mines.

All enquiries: The Manager, Client Mapping Services, Department of Natural Resources and Mines, GPO Box 2454, Brisbane, QLD 4001.

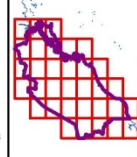
Produced by the Department of Natural Resources and Mines. © The State Of Queensland (Department of Natural Resources and Mines) August 2017.



1:5,000

0 0.04 0.08 0.12 0.16
Kilometres

Map Projection: GCS GDA 1994



SHEET KEY